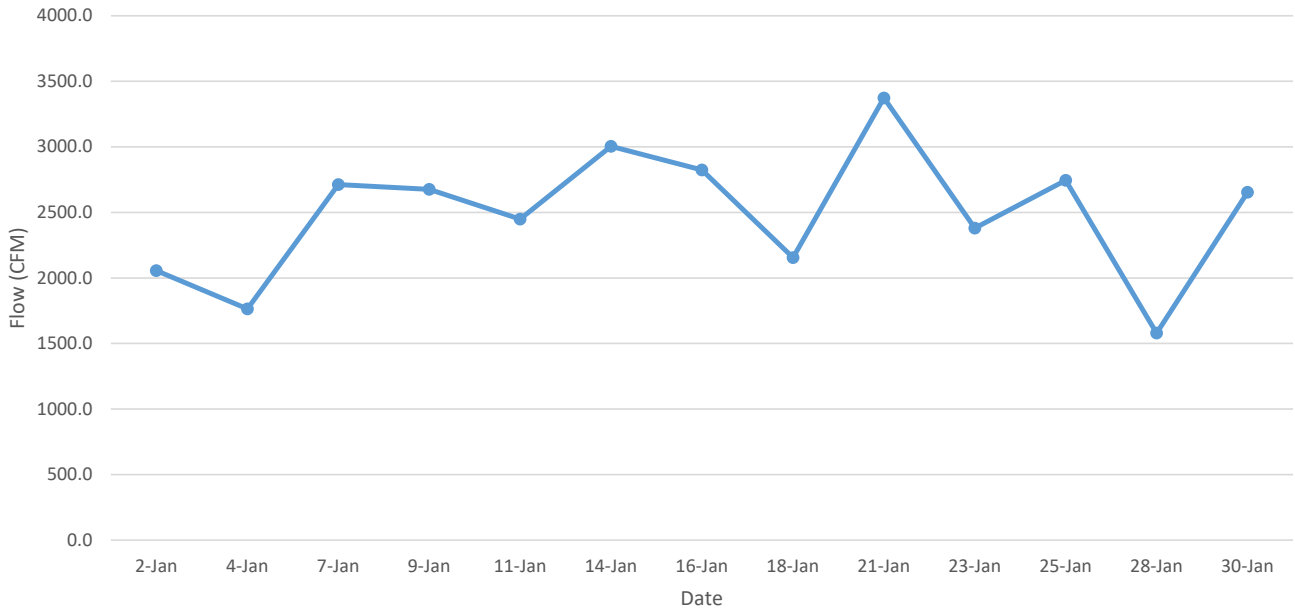


**EXHIBIT 4 (revised)**

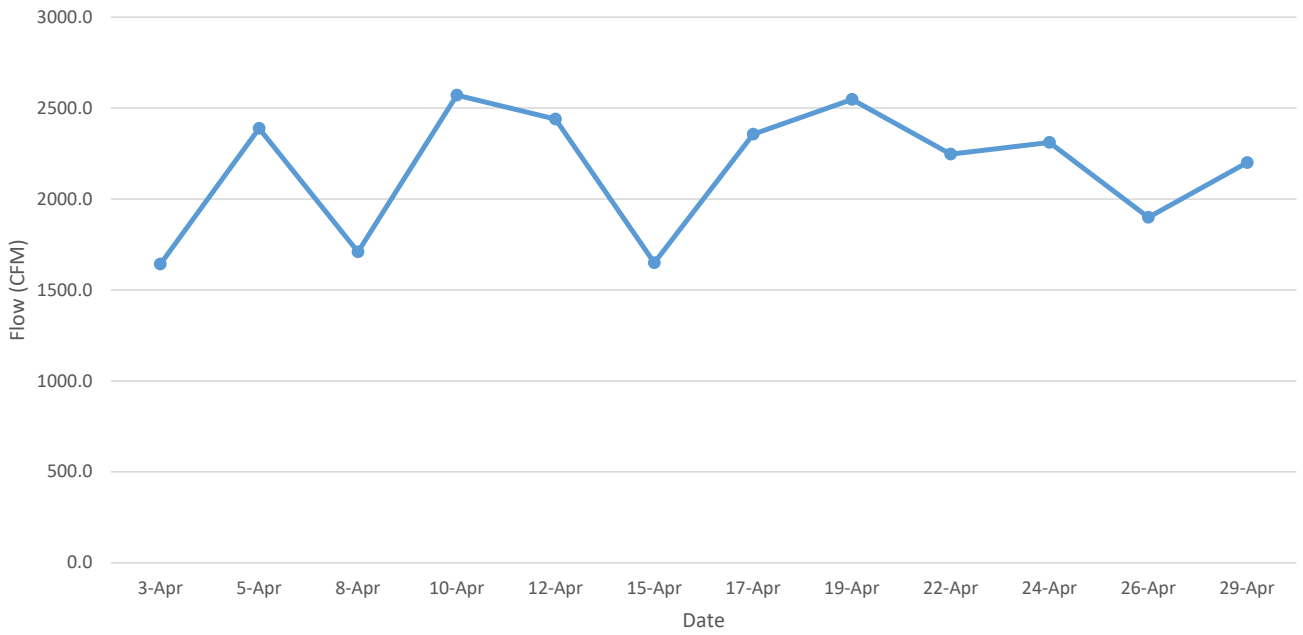
**Historical LFG Collection  
and  
Flaring Rates**

Volusia County Tomoka Farms Landfill Recorded LFG Flow  
January 2019



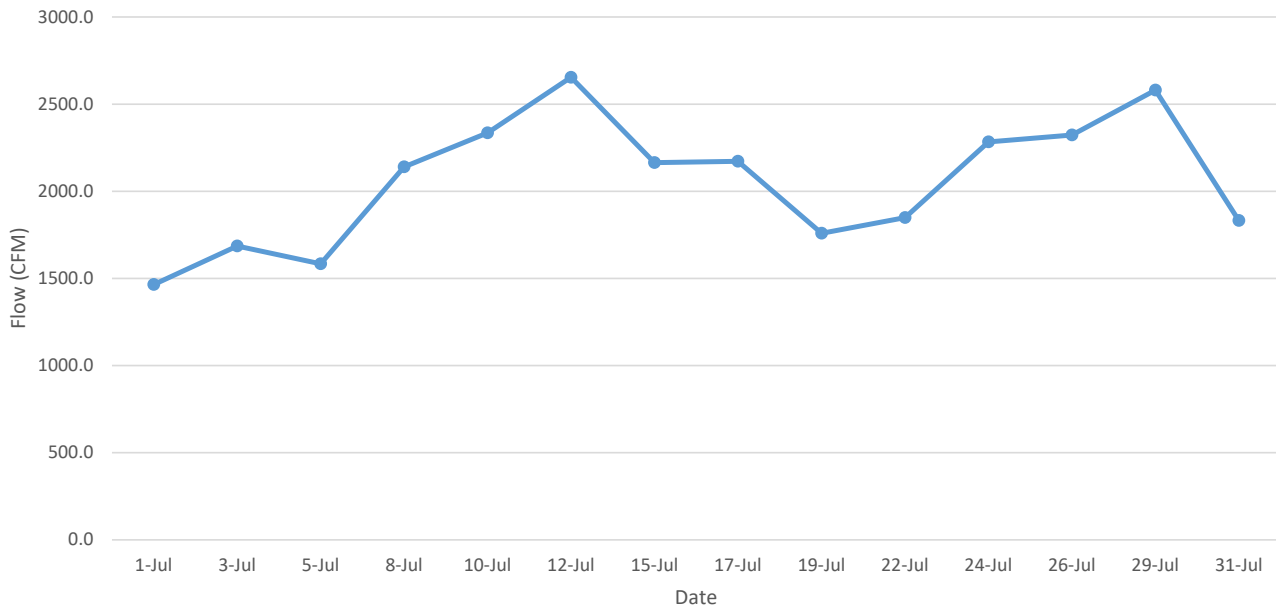
Row Labels	Average of FLOW
2-Jan	2056.0
4-Jan	1764.6
7-Jan	2711.7
9-Jan	2675.7
11-Jan	2449.8
14-Jan	3003.3
16-Jan	2823.2
18-Jan	2154.3
21-Jan	3373.6
23-Jan	2379.6
25-Jan	2743.9
28-Jan	1578.7
30-Jan	2654.2
<b>Grand Total</b>	<b>2489.9</b>

Volusia County Tomoka Farms Landfill Recorded LFG Flow  
April 2019



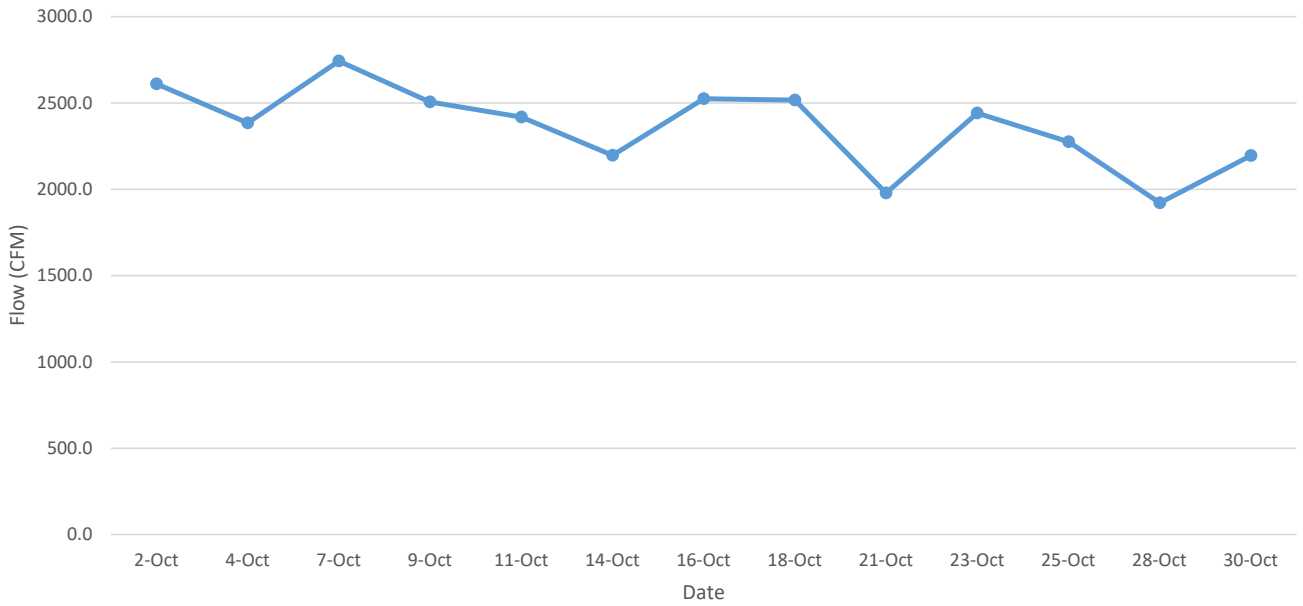
Row Labels	Average of FLOW
3-Apr	1641.6
5-Apr	2387.8
8-Apr	1709.5
10-Apr	2571.0
12-Apr	2438.9
15-Apr	1649.2
17-Apr	2356.4
19-Apr	2547.9
22-Apr	2246.9
24-Apr	2311.6
26-Apr	1898.6
29-Apr	2199.4
<b>Grand Total</b>	<b>2163.7</b>

Volusia County Tomoka Farms Landfill Recorded LFG Flow  
July 2019



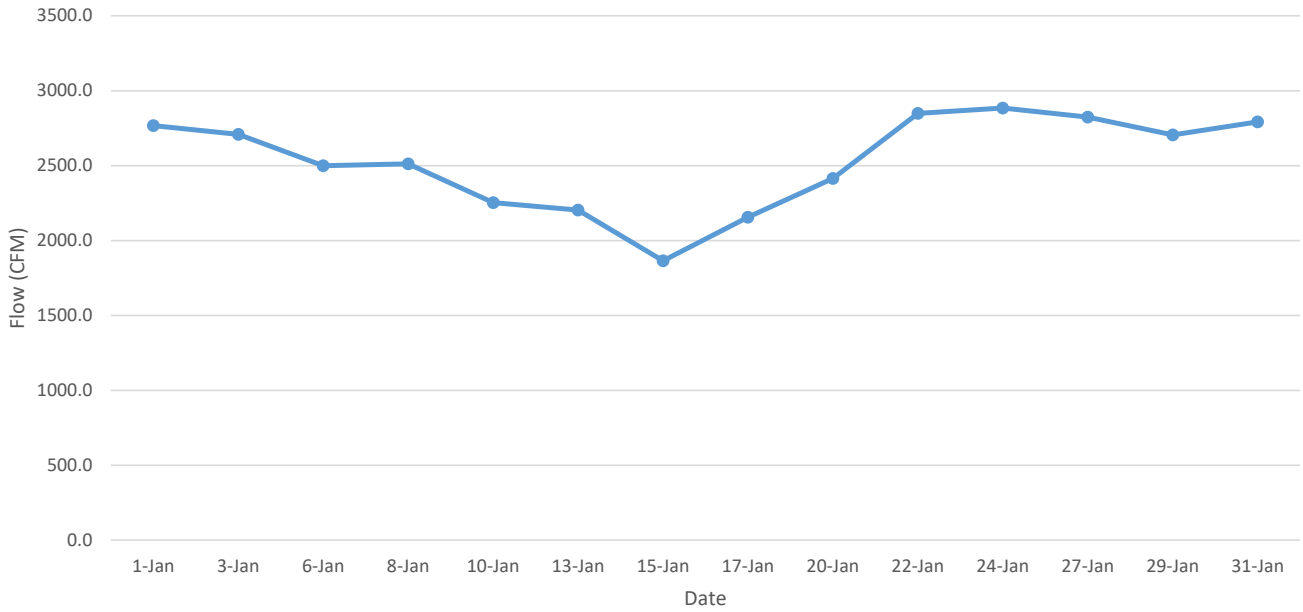
Row Labels	Average of FLOW
1-Jul	1464.7
3-Jul	1685.1
5-Jul	1583.6
8-Jul	2139.8
10-Jul	2334.9
12-Jul	2654.1
15-Jul	2165.0
17-Jul	2172.2
19-Jul	1759.4
22-Jul	1849.4
24-Jul	2282.5
26-Jul	2322.7
29-Jul	2580.3
31-Jul	1832.6
<b>Grand Total</b>	<b>2059.2</b>

Volusia County Tomoka Farms Landfill Recorded LFG Flow  
October 2019



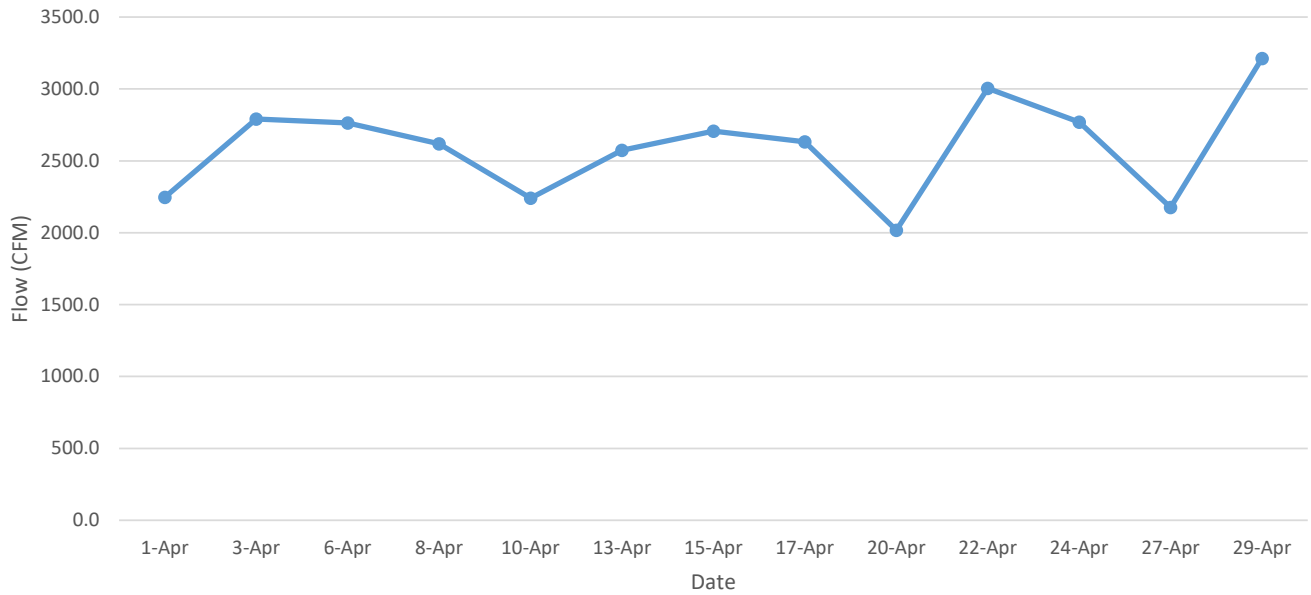
Row Labels	Average of FLOW
2-Oct	2611.0
4-Oct	2384.5
7-Oct	2742.9
9-Oct	2506.2
11-Oct	2417.9
14-Oct	2197.3
16-Oct	2524.4
18-Oct	2517.3
21-Oct	1978.3
23-Oct	2441.4
25-Oct	2275.6
28-Oct	1921.2
30-Oct	2195.4
<b>Grand Total</b>	<b>2362.6</b>

Volusia County Tomoka Farms Landfill Recorded LFG Flow  
January 2020



Row Labels	Average of FLOW
1-Jan	2767.1
3-Jan	2707.7
6-Jan	2499.6
8-Jan	2511.4
10-Jan	2252.2
13-Jan	2203.4
15-Jan	1864.7
17-Jan	2155.5
20-Jan	2413.3
22-Jan	2849.0
24-Jan	2884.4
27-Jan	2824.2
29-Jan	2704.9
31-Jan	2792.5
<b>Grand Total</b>	<b>2530.7</b>

Volusia County Tomoka Farms Landfill Recorded LFG Flow  
April 2020



Row Labels	Average of FLOW
1-Apr	2245.6
3-Apr	2790.7
6-Apr	2764.0
8-Apr	2618.5
10-Apr	2240.8
13-Apr	2573.3
15-Apr	2705.7
17-Apr	2632.3
20-Apr	2017.3
22-Apr	3004.3
24-Apr	2769.1
27-Apr	2175.3
29-Apr	3213.0
Grand Total	2596.1





N	Tomoka Landfill	VCFLARE2	FLARE2	Active	1/25/2019 11:33:00 AM	45.1	38.6	2.2	14.1										
N	Tomoka Landfill	VCFLARE2	FLARE2	Active	1/25/2019 11:33:00 AM	45.1	38.6	2.2	14.1										
N	Tomoka Landfill	VCFLARE2	FLARE2	Active	1/29/2019 10:40:00 AM	49.5	39.2	1.7	9.6										
N	Tomoka Landfill	VCFLARE2	FLARE2	Active	1/31/2019 8:46:00 AM	45.9	39.2	2	12.9										
N	Tomoka Landfill	VCFLARE2	FLARE2	Active	2/4/2019 3:49:00 PM	44.7	38.5	2.1	14.7										
N	Tomoka Landfill	VCFLARE2	FLARE2	Active	2/7/2019 11:13:00 AM	52	40.2	0.9	6.9										
N	Tomoka Landfill	VCFLARE2	FLARE2	Active	2/15/2019 3:53:00 PM	51.5	38.5	0	10	0	0	0	-8.10	-8.00	-8.00	8.178	8.026	0	0
N	Tomoka Landfill	VCFLARE2	FLARE2	Active	2/15/2019 3:53:00 PM	51.5	38.5	0	10	0	0	0	-8.10	-8.00	-8.00	8.178	8.167	0	0
N	Tomoka Landfill	VCFLARE2	FLARE2	Active	3/13/2019 4:13:00 PM	39.9	36.8	2	21.3										
N	Tomoka Landfill	VCFLARE2	FLARE2	Active	3/19/2019 4:08:00 PM	41.4	36.6	2.3	19.7										
N	Tomoka Landfill	VCFLARE2	FLARE2	Active	4/5/2019 9:08:00 AM	44	38.3	1.7	16										
N	Tomoka Landfill	VCFLARE2	FLARE2	Active	5/10/2019 2:30:00 PM	44.7	36.9	1.6	16.8										
N	Tomoka Landfill	VCFLARE2	FLARE2	Active	6/20/2019 2:30:00 PM	48.5	37.5	1.4	12.6	90	91	91	-22.60	-22.10	-22.10	23.098	22.6	0	0
N	Tomoka Landfill	VCFLARE2	FLARE2	Active	6/24/2019 3:54:00 PM	45.7	37	1.8	15.5										
N	Tomoka Landfill	VCFLARE2	FLARE2	Active	7/22/2019 8:56:00 AM	57.6	41.5	0.9	0										
N	Tomoka Landfill	VCFLARE2	FLARE2	Active	8/6/2019 4:09:00 PM	48.9	40.1	0.9	10.1										
N	Tomoka Landfill	VCFLARE2	FLARE2	Active	9/12/2019 10:09:00 AM	49.2	40.7	0.9	9.2										
N	Tomoka Landfill	VCFLARE2	FLARE2	Active	9/17/2019 2:16:00 PM	51.3	40.1	1.2	7.4										
N	Tomoka Landfill	VCFLARE2	FLARE2	Active	10/7/2019 10:01:00 AM	52.4	41.5	0.7	5.4										
N	Tomoka Landfill	VCFLARE2	FLARE2	Active	10/22/2019 8:21:00 AM	50.8	40.5	0.9	7.8										
N	Tomoka Landfill	VCFLARE2	FLARE2	Active	10/31/2019 12:46:00 PM	53.6	39.1	1.3	6										
N	Tomoka Landfill	VCFLARE2	FLARE2	Active	11/19/2019 8:39:00 AM	50.9	41	1.3	6.8										
N	Tomoka Landfill	VCFLARE2	FLARE2	Active	12/2/2019 10:57:00 AM	48	38.4	1.8	11.8										
N	Tomoka Landfill	VCFLARE2	FLARE2	Active	12/3/2019 7:46:00 AM	44.9	38.2	2.2	14.7										
N	Tomoka Landfill	VCFLARE2	FLARE2	Active	12/4/2019 7:42:00 AM	48.4	39.7	1.4	10.5										
N	Tomoka Landfill	VCFLARE2	FLARE2	Active	12/11/2019 9:52:00 AM	31.2	23.8	9.1	35.9										
N	Tomoka Landfill	VCFLARE2	FLARE2	Active	1/6/2020 9:40:00 AM	46.4	38.6	2.3	12.7										
N	Tomoka Landfill	VCFLARE2	FLARE2	Active	1/8/2020 7:59:00 AM	44.1	37.7	2.4	15.8										
N	Tomoka Landfill	VCFLARE2	FLARE2	Active	1/13/2020 8:28:00 AM	45.7	37.3	2.1	14.9										
N	Tomoka Landfill	VCFLARE2	FLARE2	Active	1/24/2020 8:45:00 AM	43.2	36	3.2	17.6										
N	Tomoka Landfill	VCFLARE2	FLARE2	Active	1/30/2020 10:35:00 AM	45.6	37.8	1.8	14.8										
N	Tomoka Landfill	VCFLARE2	FLARE2	Active	2/4/2020 7:55:00 AM	45.5	38	2.1	14.4										
N	Tomoka Landfill	VCFLARE2	FLARE2	Active	2/5/2020 8:15:00 AM	45.9	38.4	2	13.7										
N	Tomoka Landfill	VCFLARE2	FLARE2	Active	2/13/2020 10:23:00 AM	48.5	38.3	1.8	11.4										
N	Tomoka Landfill	VCFLARE2	FLARE2	Active	2/14/2020 9:26:00 AM	46.3	38.4	1.8	13.5										
N	Tomoka Landfill	VCFLARE2	FLARE2	Active	2/26/2020 8:53:00 AM	47.9	38.7	1.4	12										
N	Tomoka Landfill	VCFLARE2	FLARE2	Active	3/3/2020 8:21:00 AM	47.2	39	1.4	12.4										
N	Tomoka Landfill	VCFLARE2	FLARE2	Active	3/4/2020 10:53:00 AM	45.9	38.1	1.5	14.5										
N	Tomoka Landfill	VCFLARE2	FLARE2	Active	3/5/2020 10:03:00 AM	50.3	38.4	1.6	9.7										
N	Tomoka Landfill	VCFLARE2	FLARE2	Active	3/9/2020 10:03:00 AM	48.5	37.4	1.6	12.5										
N	Tomoka Landfill	VCFLARE2	FLARE2	Active	4/11/2020 7:34:00 AM	42.1	36.7	2.1	19.1										
N	Tomoka Landfill	VCFLARE2	FLARE2	Active	4/21/2020 12:40:00 PM	31.2	26.4	7.3	35.1										
N	Tomoka Landfill	VCFLARE2	FLARE2	Active	4/24/2020 11:18:00 AM	49.2	39.5	1.5	9.8										
N	Tomoka Landfill	VCFLARE2	FLARE2	Active	4/24/2020 2:40:00 PM	50.3	38.8	1.7	9.2										
N	Tomoka Landfill	VCFLARE2	FLARE2	Active	4/25/2020 7:18:00 AM	46.8	38.3	1.7	13.2										
N	Tomoka Landfill	VCFLARE2	FLARE2	Active	5/1/2020 1:29:00 PM	36	25.5	7.6	30.9										
N	Tomoka Landfill	VCFLARE2	FLARE2	Active	5/1/2020 1:45:00 PM	50.2	36.1	2.3	11.4										
N	Tomoka Landfill	VCFLARE2	FLARE2	Active	5/5/2020 6:46:00 AM	43.3	37.1	2	17.6										
N	Tomoka Landfill	VCFLARE2	FLARE2	Active	5/9/2020 6:56:00 AM	40.1	36.2	2.2	21.5										
N	Tomoka Landfill	VCFLARE2	FLARE2	Active	5/15/2020 7:38:00 AM	39.9	35.8	2.2	22.1										
N	Tomoka Landfill	VCFLARE2	FLARE2	Active	5/22/2020 10:52:00 AM	39.6	35.1	2.2	23.1										
N	Tomoka Landfill	VCFLARE2	FLARE2	Active	6/4/2020 9:27:00 AM	42.8	37.5	1.8	17.9										
N	Tomoka Landfill	VCFLARE2	FLARE2	Active	7/9/2020 8:44:00 AM	38.3	33.5	1.5	26.7	97	97	97	-27.80	-27.40	-27.40	27.889	28.086	2625	2625



# South Landfill

Appr	Site Name	Point ID	Point Name	Status	Record Date	CH4 [%]	CO2 [%]	O2 [%]	Bal Gas [%]	Init Temp [°F]	Adj Temp [°F]	Max Temp [°F]	Init Static Press [”H2O]	Adj Static Press [”H2O]	Max Press [”H2O]	Init Diff Press [”H2O]	Adj Diff Press [”H2O]	Init Flow [scfm]	Adj Flow [scfm]	Baro Press [”hg]
N	Tomoka Landfill	VCF5CINL	F5CINL	Active	1/10/2017 9:42:00 AM	33.8	29	1.8	35.4	70	71	71	-26.80	-26.80	-26.80	0.055	0.036	0	0	30.36
Y	Tomoka Landfill	VCF5CINL	F5CINL	Active	1/10/2017 9:42:04 AM	33.8	29	1.8	35.4	70	71	71	-26.80	-26.80	-26.80	0.055	0.036	0	0	30.36
N	Tomoka Landfill	VCF5CINL	F5CINL	Active	1/10/2017 9:42:04 AM	33.8	29	1.8	35.4	70	71	71	-26.80	-26.80	-26.80	0.055	0.036	0	0	30.36
Y	Tomoka Landfill	VCF5CINL	F5CINL	Active	2/15/2017 8:55:08 AM	29.7	25.8	3.3	41.2	70	70	70	-26.30	-26.50	-26.30	-0.146	-0.166	0	0	29.7
Y	Tomoka Landfill	VCF5CINL	F5CINL	Active	3/7/2017 9:54:00 AM	30.4	27.9	1.5	40.2	76	76	76	-27.50	-27.50	-27.50	-0.072	0.031	0	0	30.25
Y	Tomoka Landfill	VCF5CINL	F5CINL	Active	3/7/2017 9:54:11 AM	30.4	27.9	1.5	40.2	76	76	76	-27.50	-27.50	-27.50	-0.072	0.031	0	0	30.25
Y	Tomoka Landfill	VCF5CINL	F5CINL	Active	4/10/2017 11:47:00 AM	29.8	26.5	1.2	42.5	83.8	83.8	83.8	-26.74	-26.77	-26.74	0.008	0.009	0	0	30.27
Y	Tomoka Landfill	VCF5CINL	F5CINL	Active	4/10/2017 11:47:48 AM	29.8	26.5	1.2	42.5	83.8	83.8	83.8	-26.74	-26.77	-26.74	0.008	0.009	0	0	30.27
Y	Tomoka Landfill	VCF5CINL	F5CINL	Active	5/11/2017 10:07:00 AM	30.4	26.1	0.5	43	85.4	85.4	85.4	-28.53	-28.53	-28.53	0.041	0.04	0	0	30
Y	Tomoka Landfill	VCF5CINL	F5CINL	Active	6/2/2017 11:11:00 AM	30.2	27.5	0.4	41.9	82.9	82.9	82.9	-26.27	-26.03	-26.03	0.053	0.05	0	0	30.04
Y	Tomoka Landfill	VCF5CINL	F5CINL	Active	7/6/2017 7:50:36 AM	30.6	28.7	1	39.7	83.2	83.2	83.2	-34.69	-34.70	-34.69	-0.021	-0.027	0	0	30.09
Y	Tomoka Landfill	VCF5CINL	F5CINL	Active	8/10/2017 11:01:30 AM	34.7	28.6	0	36.7	92.4	92.4	92.4	-35.81	-36.03	-35.81	0.099	0.064	0	0	30.1
Y	Tomoka Landfill	VCF5CINL	F5CINL	Active	9/5/2017 2:15:00 PM	37.9	29.4	0.8	31.9	93.2	93.1	93.2	-36.74	-36.76	-36.74	0.11	0.075	0	0	29.97
Y	Tomoka Landfill	VCF5CINL	F5CINL	Active	10/26/2017 10:38:46 AM	42.2	32	1	24.8	80.6	80.6	80.6	-38.74	-38.73	-38.73	0.009	0.009	0	0	30.01
Y	Tomoka Landfill	VCF5CINL	F5CINL	Active	11/6/2017 12:58:00 PM	36.4	26.5	4.6	32.5	82.5	82.5	82.5	-39.70	-39.70	-39.70	0.035	0.033	0	0	30.01
Y	Tomoka Landfill	VCF5CINL	F5CINL	Active	12/5/2017 9:10:33 AM	30.5	25.1	5	39.4	75.3	75.5	75.5	-35.04	-35.69	-35.04	0.01	0.002	0	0	30.17
Y	Tomoka Landfill	VCF5CINL	F5CINL	Active	12/7/2017 2:34:51 PM	32	25.3	4.9	37.8	74.3	74.3	74.3	-34.17	-34.22	-34.17	0.001	0.002	0	0	29.93
N	Tomoka Landfill	VCF5CINL	F5CINL	Active	12/21/2017 10:35:00 AM	38.8	31.2	1.3	28.7	76.6	76.6	76.6	-36.57	-36.75	-36.57	-0.046	-0.041	0	0.8	
N	Tomoka Landfill	VCF5CINL	F5CINL	Active	12/21/2017 10:35:00 AM	38.8	31.2	1.3	28.7	76.6	76.6	76.6	-36.57	-36.75	-36.57	-0.046	-0.041	0	0.8	
N	Tomoka Landfill	VCF5CINL	F5CINL	Active	12/22/2017 1:51:00 PM	38.4	30.9	1.3	29.4											
N	Tomoka Landfill	VCF5CINL	F5CINL	Active	12/22/2017 1:51:00 PM	38.4	30.9	1.3	29.4											
Y	Tomoka Landfill	VCF5CINL	F5CINL	Active	1/23/2018 3:12:00 PM	26.7	24.1	3.4	45.8	80.5	80.5	80.5	-24.26	-24.23	-24.23	0.011	0.071	0	0	
N	Tomoka Landfill	VCF5CINL	F5CINL	Active	2/20/2018 3:03:00 PM	27.3		4.6	46	79.8	79.8	79.8	-28.62	-28.09	-28.09	-0.037	0.023	0	0	30.28
N	Tomoka Landfill	VCF5CINL	F5CINL	Active	4/27/2018 2:46:00 PM	42.1	29	2.8	26.1	86.9	86.9	86.9	-29.80	-29.82	-29.80	0.18	0.065	0	0	
N	Tomoka Landfill	VCF5CINL	F5CINL	Active	5/14/2018 11:50:00 AM	48.4	33.7	1.5	16.4	77.1	77	77.1	-30.31	-30.39	-30.31	0.047	0.066	0	0	29.93
N	Tomoka Landfill	VCF5CINL	F5CINL	Active	6/14/2018 3:02:00 PM	45.4	31.7	0.7	22.2	95.5	95.5	95.5	-31.40	-31.91	-31.40	0.097	0.102	0	0	29.96
N	Tomoka Landfill	VCF5CINL	F5CINL	Active	6/29/2018 9:42:00 AM	46	31.8	0.6	21.6	88	88	88	-31.70	-32.20	-31.70	-0.191	0.045	0	0	30
Y	Tomoka Landfill	VCF5CINL	F5CINL	Active	7/24/2018 11:34:00 AM	55.3	35.7	0.3	8.7	90.9	90.9	90.9	-30.39	-30.32	-30.32	0.106	0.107	0	0	29.88
Y	Tomoka Landfill	VCF5CINL	F5CINL	Active	7/26/2018 11:39:00 AM	52.5	33.5	0.4	13.6	93.6	93.6	93.6	-28.35	-28.39	-28.35	0.116	0.113	0	0	29.97
Y	Tomoka Landfill	VCF5CINL	F5CINL	Active	8/7/2018 11:43:00 AM	54.4	34.1	0.5	11	87.3	87.3	87.3	-28.10	-28.11	-28.10			0	0	30.07
N	Tomoka Landfill	VCF5CINL	F5CINL	Active	9/10/2018 11:48:00 AM	43.4	32	0.8	23.8	91.8	92	92	-33.67	-33.62	-33.62			0	0	29.89
N	Tomoka Landfill	VCF5CINL	F5CINL	Active	9/24/2018 3:10:00 PM	36	24.8	3.6	35.6	91.4	91.4	91.4	-27.39	-27.37	-27.37			0	0	29.99
N	Tomoka Landfill	VCF5CINL	F5CINL	Active	10/23/2018 3:02:00 PM	22.2	19.8	5.9	52.1	87.9	87.9	87.9	-28.89	-28.37	-28.37	-0.059	-0.076	0	0	29.97
N	Tomoka Landfill	VCF5CINL	F5CINL	Active	11/5/2018 9:42:00 AM	42.7	32.5	2.1	22.7											30.13
N	Tomoka Landfill	VCF5CINL	F5CINL	Active	11/6/2018 9:09:00 AM	21.9	20.7	6.1	51.3	85.3	85.3	85.3	-30.59	-30.60	-30.59	-0.081	-0.086	0	0	30.09
N	Tomoka Landfill	VCF5CINL	F5CINL	Active	11/6/2018 2:48:00 PM	24.1	22	3.8	50.1	87.1	87.2	87.2	-31.11	-31.09	-31.09	-0.002	0.003	0	0	29.93
N	Tomoka Landfill	VCF5CINL	F5CINL	Active	11/8/2018 2:56:00 PM	23.4	21.8	4.4	50.4	91	91	91	-28.85	-28.85	-28.85	-0.004	-0.01	0	0	29.94
N	Tomoka Landfill	VCF5CINL	F5CINL	Active	11/9/2018 8:23:00 AM	22.7	22.4	4.6	50.3	87.7	87.8	87.8	-29.92	-29.92	-29.92	-0.096	-0.101	0	0	30.06
N	Tomoka Landfill	VCF5CINL	F5CINL	Active	11/12/2018 8:34:00 AM	22.5	21.7	4.9	50.9	88.5	88.6	88.6	-29.98	-29.97	-29.97	-0.138	-0.127	0	0	30.12
N	Tomoka Landfill	VCF5CINL	F5CINL	Active	11/13/2018 3:03:00 PM	24.1	20.6	4.6	50.7	93.6	93.6	93.6	-27.93	-28.03	-27.93		-0.001	0	0	29.94
N	Tomoka Landfill	VCF5CINL	F5CINL	Active	11/14/2018 8:28:00 AM	23.1	22.3	4.6	50	88.6	88.6	88.6	-32.39	-32.36	-32.36	-0.096	-0.086	0	0	30.13
N	Tomoka Landfill	VCF5CINL	F5CINL	Active	12/3/2018 8:49:00 AM	23	22	4.4	50.6	92.4	92.3	92.4	-24.99	-25.47	-24.99	-0.082	-0.087	0	0	29.97
N	Tomoka Landfill	VCF5CINL	F5CINL	Active	12/4/2018 8:44:00 AM	22.7	22.9	3.9	50.5	91.9	91.9	91.9	-27.62	-27.66	-27.62	-0.113	-0.113	0	0	30.07
N	Tomoka Landfill	VCF5CINL	F5CINL	Active	12/4/2018 4:13:00 PM	21.2	21	4.9	52.9	89.1	91.6	91.6	-25.27	-25.27	-25.27	-0.059	-0.049	0	0	29.98
N	Tomoka Landfill	VCF5CINL	F5CINL	Active	12/5/2018 9:12:00 AM	18.1	20	5.8	56.1	91.1	91.1	91.1	-25.65	-25.65	-25.65	-0.131	-0.132	0	0	30.26
N	Tomoka Landfill	VCF5CINL	F5CINL	Active	12/11/2018 11:26:00 AM	21.2	22.4	5.1	51.3	89.6	89.7	89.7	-29.22	-29.17	-29.17	-0.114	-0.122	0	0	30.31
N	Tomoka Landfill	VCF5CINL	F5CINL	Active	12/18/2018 9:34:00 AM	23.4	23.2	4.7	48.7	89.1	89.1	89.1	-27.48	-27.49	-27.48	-0.126	-0.12	0	0	30.15
N	Tomoka Landfill	VCF5CINL	F5CINL	Active	12/19/2018 9:47:00 AM	17	20	6	57	89.4	89.4	89.4	-17.40	-17.40	-17.40	-0.125	-0.127	0	0	30.11
N	Tomoka Landfill	VCF5CINL	F5CINL	Active	12/26/2018 8:55:00 AM	20.9	20.6	6	52.5	78.6	78.5	78.6	-29.37	-29.36	-29.36	-0.151	-0.145	0	0	30.34
N	Tomoka Landfill	VCF5CINL	F5CINL	Active	12/26/2018 3:20:00 PM	18.1	19.5	6.4	56	81.8	81.8	81.8	-16.70	-16.71	-16.70	-0.112	-0.114	0	0	30.27
N	Tomoka Landfill	VCF5CINL	F5CINL	Active	1/3/2019 11:10:00 AM	42.8	32.1	1.4	23.7	83.9	83.9	83.9	-7.96	-7.99	-7.96	-0.097	-0.094	0	0	30.09
N	Tomoka Landfill	VCF5CINL	F5CINL	Active	1/3/2019 11:24:00 AM	42	31.1	2.1	24.8	82.5	82.3	82.5	-14.82	-15.88	-14.82	-0.075	-0.072	0	0	30.08
N	Tomoka Landfill	VCF5CINL	F5CINL	Active	1/4/2019 8:30:00 AM	28.5	25.5	3.5	42.5	78.5	78.5	78.5	-23.59	-23.60	-23.59	-0.097	-0.099	0	0	29.99
N	Tomoka Landfill	VCF5CINL	F5CINL	Active	1/7/2019 8:56:00 AM	23.8	23.6	4.5	48.1	78.4	78.4	78.4	-28.06	-28.02	-28.02	-0.123	-0.125	0	0	30.27
N	Tomoka Landfill	VCF5CINL	F5CINL	Active	1/8/2019 8:21:00 AM	21.1	22.4	5.1	51.4	80.9	80.9	80.9	-22.64	-22.60	-22.60	-0.115	-0.121	0	0	30.23



N	Tomoka Landfill	VCF5CINL	F5CINL	Active	6/4/2020 9:23:00 AM	19.6	19.9	5.6	54.9	88.4	88.4	88.4	-25.03	-25.07	-25.03	0.061	0.056	2575	2575	30.01
N	Tomoka Landfill	VCF5CINL	F5CINL	Active	7/9/2020 8:31:00 AM	25.3	22.3	4.3	48.1				-23.90	-23.80	-23.80	0.382	0.261	2600	2600	29.85
N	Tomoka Landfill	VCF5CINL	F5CINL	Active	7/9/2020 8:39:00 AM	25.3	22.4	4.2	48.1	87	87	87	-23.60	-23.70	-23.60	0.297	0.306	2625	2625	29.87
N	Tomoka Landfill	VCF5CINL	F5CINL	Active	7/13/2020 8:59:00 AM	49.3	36.4	0.5	13.8	87	87	87	-24.10	-23.80	-23.80	0.423	0.324	3333	3333	29.88
N	Tomoka Landfill	VCF5CINL	F5CINL	Active	7/14/2020 7:45:00 AM	29.6	27.2	2	41.2	86	86	86	-27.10	-27.00	-27.00	0.52	0.44	2797	2797	29.92
N	Tomoka Landfill	VCF5CINL	F5CINL	Active	7/16/2020 9:11:00 AM	27.4	24.5	3.4	44.7	88	88	88	-28.20	-28.00	-28.00	0.496	0.465	2445	2445	30.04
N	Tomoka Landfill	VCF5CINL	F5CINL	Active	7/17/2020 10:01:00 AM	26.2	22.6	3.4	47.8	90	90	90	-27.90	-27.90	-27.90	0.586	0.566	2085	2085	30.11
N	Tomoka Landfill	VCF5CINL	F5CINL	Active	8/5/2020 9:42:00 AM	27.5	23.2	4.7	44.6	92.8	92.8	92.8	-27.85	-27.89	-27.85	0.031	0.028	2697	2697	29.98
N	Tomoka Landfill	VCF5CINL	F5CINL	Active	8/6/2020 8:44:00 AM	27.7	23.8	4.2	44.3	88.7	88.7	88.7	-28.57	-28.57	-28.57	-0.077	-0.076	2635	2635	30
N	Tomoka Landfill	VCF5CINL	F5CINL	Active	8/7/2020 9:25:00 AM	26.9	23.4	4.4	45.3	91.9	91.9	91.9	-27.92	-28.33	-27.92	-0.013	-0.012	1945	1945	30.05
N	Tomoka Landfill	VCF5CINL	F5CINL	Active	8/10/2020 8:56:00 AM	52.7	37.2	0.4	9.7	88.2	88.3	88.3	-24.22	-24.17	-24.17	-0.012	-0.017	3235	3235	30.09
N	Tomoka Landfill	VCF5CINL	F5CINL	Active	8/11/2020 7:48:00 AM	34.8	29.5	1.8	33.9	88.4	88.4	88.4	-27.24	-27.28	-27.24	-0.059	-0.06	2725	2725	30
N	Tomoka Landfill	VCF5CINL	F5CINL	Active	9/11/2020 8:20:00 AM	19	17.4	8.5	55.1	90.7	90.7	90.7	-31.73	-31.66	-31.66	-0.031	-0.034	2805	2805	29.93
N	Tomoka Landfill	VCF5CINL	F5CINL	Active	9/15/2020 2:03:00 PM	27	22.6	6.1	44.3	90.2	90.2	90.2	-31.13	-31.18	-31.13	-10.037	-10.037	3000	3000	29.99
N	Tomoka Landfill	VCF5CINL	F5CINL	Active	9/17/2020 8:30:00 AM	23.2	19.9	7.3	49.6	89	89	89	-31.40	-31.60	-31.40	0.914	0.858	2885	2845	29.81
N	Tomoka Landfill	VCF5CINL	F5CINL	Active	10/14/2020 1:37:00 PM	21.3	17.9	8.4	52.4	93	94	94	-31.90	-31.70	-31.70	1.167	1.15	2685	2685	29.94
N	Tomoka Landfill	VCF5CINL	F5CINL	Active	10/15/2020 12:35:00 PM	19.8	17.5	8.7	54	92	92	92	-31.60	-31.60	-31.60	1.21	1.193	2811	2811	29.93
N	Tomoka Landfill	VCF5CINL	F5CINL	Active	10/16/2020 10:04:00 AM	19.7	17.5	8.6	54.2	89	89	89	-31.60	-31.60	-31.60	1.232	1.285	2778	2778	29.97
N	Tomoka Landfill	VCF5CINL	F5CINL	Active	10/20/2020 7:55:00 AM	20.5	17.6	8.3	53.6	87	87	87	-31.60	-31.50	-31.50	18.245	18.222	2645	2645	29.94
N	Tomoka Landfill	VCF5CINL	F5CINL	Active	10/22/2020 10:26:00 AM	20.1	16.8	7.8	55.3	90	90	90	-30.80	-31.20	-30.80	1.172	1.205	2855	2855	30.03
N	Tomoka Landfill	VCF5CINL	F5CINL	Active	11/12/2020 10:28:00 AM	23.5	19.7	7.5	49.3	85.3	85.3	85.3	-31.52	-30.98	-30.98	0.052	0.058	2752	2752	29.72
N	Tomoka Landfill	VCF5CINL	F5CINL	Active	11/16/2020 9:06:00 AM	20.1	17.9	8.4	53.6	84.5	84.5	84.5	-31.48	-31.38	-31.38	-0.023	-0.023	2525	2525	30.08
N	Tomoka Landfill	VCF5CINL	F5CINL	Active	11/18/2020 9:02:00 AM	18.1	17.1	9.2	55.6	83.3	83.3	83.3	-31.23	-31.27	-31.23	-0.057	-0.053	2675	2675	30.21
N	Tomoka Landfill	VCF5CINL	F5CINL	Active	11/19/2020 1:59:00 PM	21.1	17.9	8.8	52.2	84.1	84.1	84.1	-30.88	-30.84	-30.84	0.027	0.011	2775	2775	30.37