

FOR INFORMATION ONLY

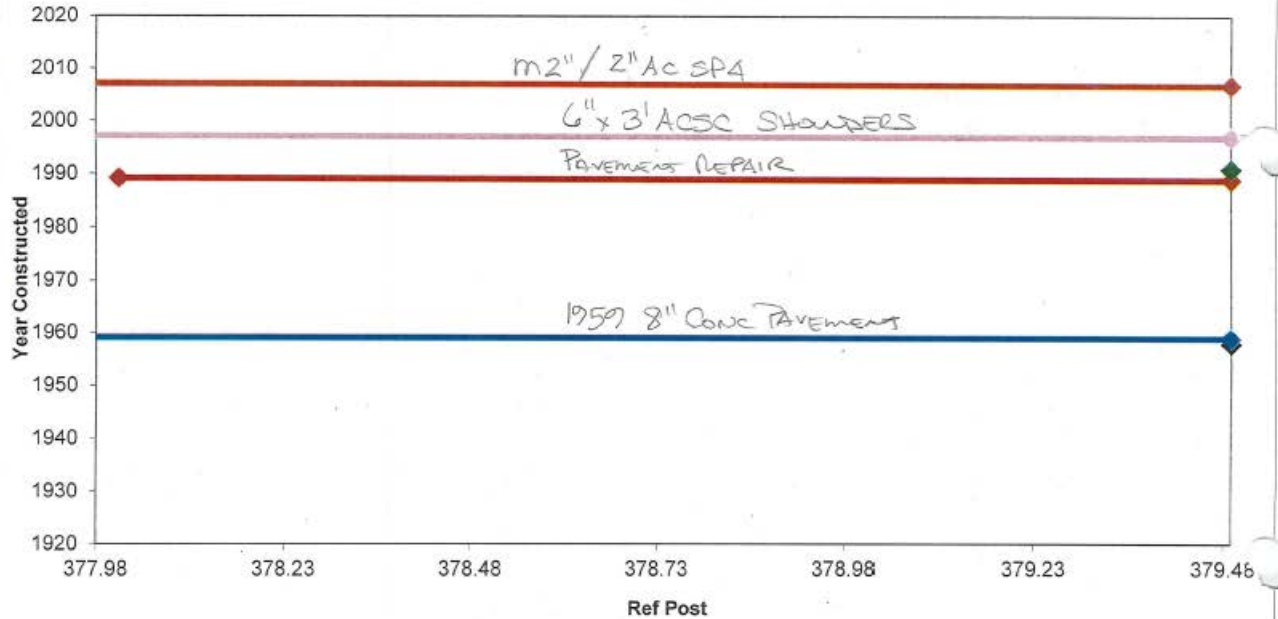
Mainline Profile Summary:

Shoulder Profile Summary:

Hwy #	34	2" AC SP4('07)	
Location	Plattsmouth	8"x24' Concrete	
Project #	NH-34-7(129)		
C.N.	22543		
Ref Posts	377.98 379.49		
Date	Oct. 24, 2012		
Prepared by	Anna Rea, BB		

3-6" AC
6"x3' AC 17C ('97)
3" ACSC ('58)

Pavement Histogram



- ◆— 1958 S-92 (5) A.C.S.C. 3"X22'
- ◆— 1959 F-475 (1) Conc. Pavt. 8"X24'
- ◆— 1989 34 (378-379) Conc. Pavt. Repair
- ◆— 1991 ELEC-75-2 (1024) A.C.S.C. Shlds.
- ◆— 1997 PEP-75-2 (1041) A.C.S.C. Shlds. 6"X3', 5' Fog Seal Shlds.
- ◆— 2007 NH-34-7 (121), ML M2, AC Type SP4 (0.5) 2"X24'-50', Shlds at Murray Inters. 2" AC SP4, Concrete Repair, Joint Repair, Most of Shoulders no work

1958	1958
379.49	379.7
1958 S-92 (5) A.C.S.C. 3"	
1959	1959
377	379.49
1959 F-475 (1) Conc. Pavt	
1989	1989
378.01	379.49
1989 34 (378-379) Conc. Pavt	
1991	1991
379.49	379.49
1991 ELEC-75-2 (1024) A.C.S.C. Shlds.	
1997	1997
377.97	379.49
1997 PEP-75-2 (1041) A.C.S.C. Shlds.	
2007	2007
377.97	379.49
2007 NH-34-7 (121), ML M2	

FOR INFORMATION ONLY

Mainline Profile Summary:

Shoulder Profile Summary:

Hwy #	75		
Location	Plattsmouth	2" AC SP4('07)	5'-8" AC Type "B" ('78)
Project #	NH-34-7(129)	8" Concrete ('59)	Inside 3'x6" AC 13R
C.N.	22543		
Ref Posts	72.14 72.38		
Date	Oct. 24, 2012		
Prepared by	Anna Rea, BB		

1959	1959
72.14	75.21
1959 F-475 (1) Conc. Pavt	

1959	1959
72.34	72.34
1959 FG-475 (2)	

1978	1978
72.14	76.18
1978 F-73-2 (120) Surf. Sh	

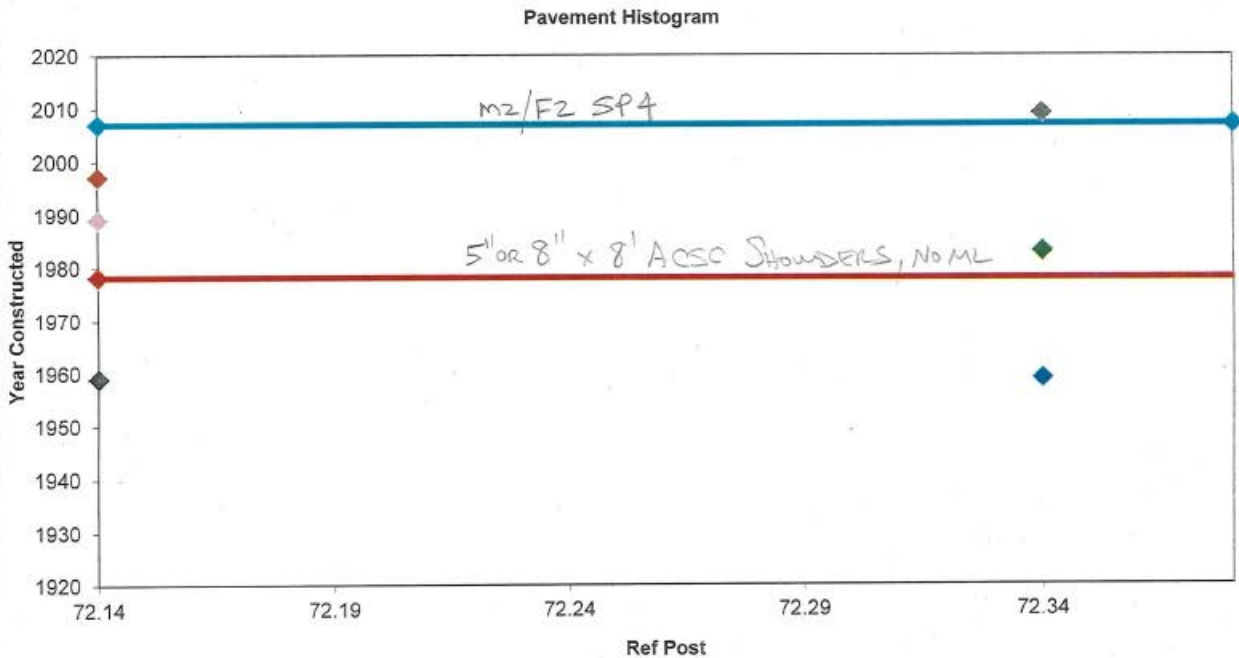
1983	1983
72.34	72.34
1983 73 (84.49) Conc. Ovr	

1989	1989
72.14	47.84
1989 75 (72-74) Conc. Pav	

1997	1997
72.14	75.04
1997 PEP-75-2 (1041) A.C	

2007	2007
72.14	72.38
2007 NH-34-7 (121) A.C.S	

2009	2009
72.34	75.43
2009 STR-75-2 (1064) 10'	



- 1959 F-475 (1) Conc. Pavt. 8'X24'
- 1959 FG-475 (2)
- 1978 F-73-2 (120) Surf. Shlds. 5' or 8" x 8' AC Type "B", No ML work
- 1983 73 (84.49) Conc. Overlay
- 1989 75 (72-74) Conc. Pavt. Repair
- 1997 PEP-75-2 (1041) A.C.S.C. Shlds. 6"X inside 3', 5' Fog Seal rest of shldr width.
- 2007 NH-34-7 (121) A.C.S.C. Type SP4 (0.5) 2'X24'-50', A.C.S.C. Shlds., Concrete Repair, Joint Repair, Mill 2" of existing bit.
- 2009 STR-75-2 (1064) 10' Doweled Conc. Pavt.

**FOR
INFORMATION
ONLY**

5-1989 34(378-379)
CONC. PAVT. REPAIR

7-1997 PEP-75-2(1041)
A.C.S.C. SHLDS 6" x 3'
5' FOG SEAL SHLDS

In Place
Asphalt

6" ASPHALT-TYPE B

3" ASPHALT-TYPE 13R

9" Concrete or
SHLDS

6" Asphalt
Type B

8" Concrete

6" Asphalt
Type 17

SUBGRADE
PAV. SHLDS

9" CONCRETE
FOUNDATION COURSE

9" CONCRETE
FOUNDATION COURSE

FOUNDATION COURSE

FOUNDATION COURSE

Project # NH-8H-75-2(128)

C.N. # 21209

Location PLATTSBORO MURRY

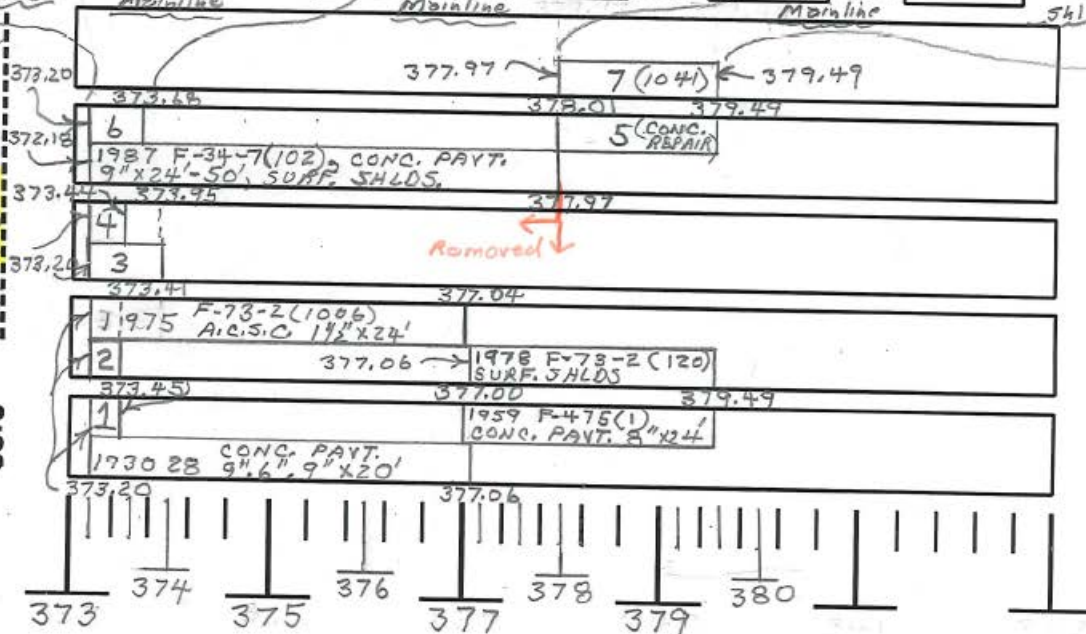
Date 7-11-05

Sketch of Project

Hwy # 34 & 75

R.P. 373.20 R.P. 379.49 ← (US-34 System)
72.14 ← (US-75 System)

6-1996 PEP-34-7(1022)
A.C.S.C. 2'-3" x 24'
A.C.S.C. SHLDS, MILL 2
OF EXISTING BIT



Reference
Posts

Town(s)
County Line
Jct. / etc.

- 1-1952 F-28(6), A.C.S.C. 3" x 24', R.P. 373.20 → 373.45
- 2-1965 F-28(8), A.C.S.C. 3" x 24', R.P. 373.20 → 373.41
- 3-1975 MHS-28(10), REINFORCED CONCRETE PAVT. 8" x 24'-50'
- 4-1983 F-34-7(1009), A.C.S.C. 1" x 24', SURF. SHLDS